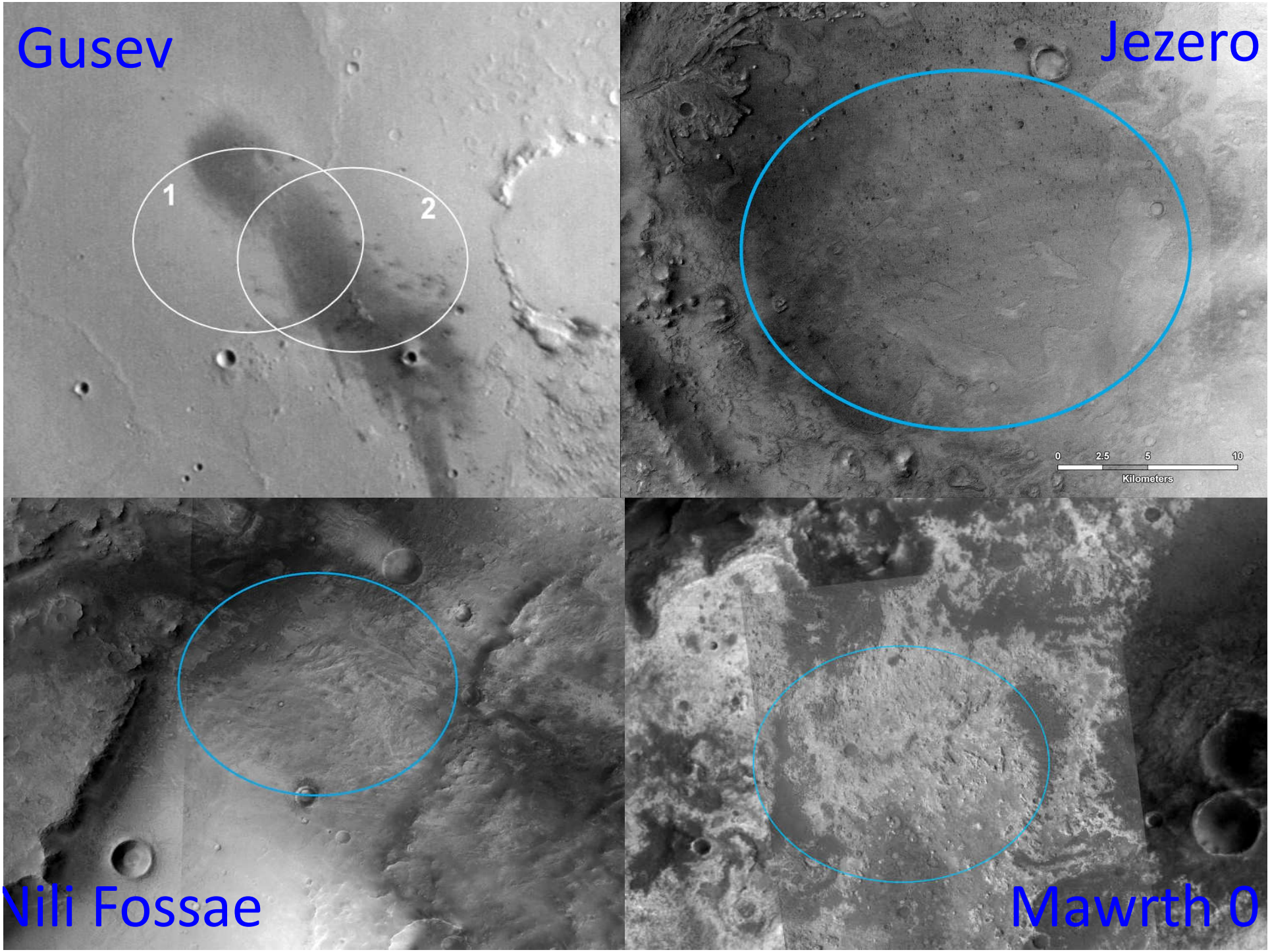
Gusev
1
2
Jezero
0
2.5
5
10
Kilometers
Nili Fossae
Mawrth 0


E Margaritifer


NE Syrtis


Ismenius Cavus

Ellipse Locations

		Gusev	Ismenius	E Margar	Jezero	NE Syrtis	Nili Fos	Mawrth
Long	(1)	175.3395	17.171	-6.1777	77.5945	77.0767	74.481	-21.1343
Lat		-14.4848	33.8202	-5.6446	18.3628	17.8034	21.0108	24.5537
	(2)	175.5309						
		-14.5203						
MOLA Elev		-1890	-3508	-1252	-2656	-2033	-553	-3003
		-1942						

Coordinates, MOLA Planetocentric
Longitude, +°E
Elevation in m wrt MOLA Geoid

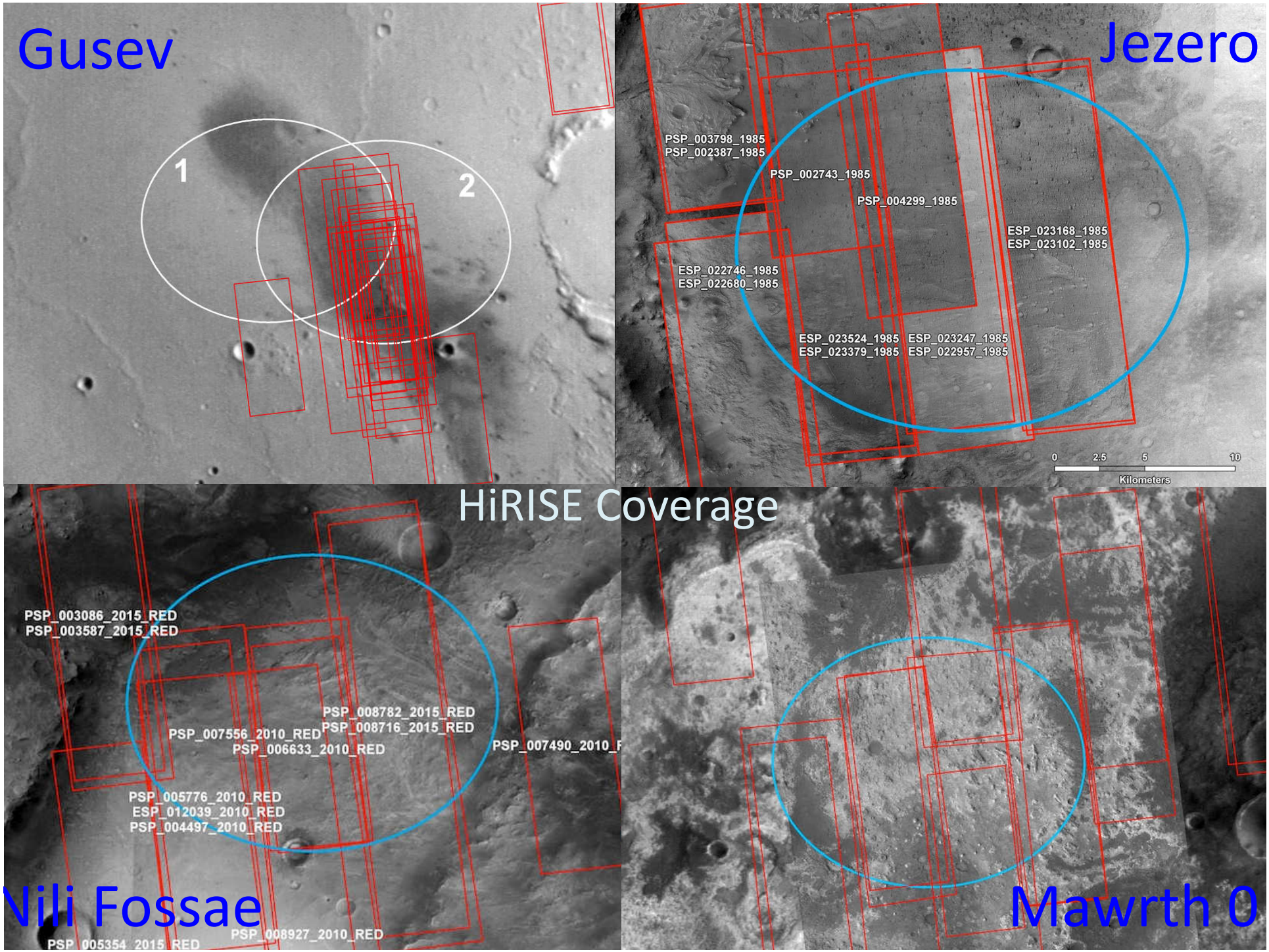
Gusev
1
2
Jezero
PSP_003798_1985
PSP_002387_1985
PSP_002743_1985
PSP_004299_1985
ESP_023168_1985
ESP_023102_1985
ESP_022746_1985
ESP_022680_1985
ESP_023524_1985
ESP_023379_1985
ESP_023247_1985
ESP_022957_1985
0 2.5 5 10
Kilometers
HiRISE Coverage
PSP_003086_2015_RED
PSP_003587_2015_RED
PSP_008782_2015_RED
PSP_008716_2015_RED
PSP_007556_2010_RED
PSP_006633_2010_RED
PSP_007490_2010_R
PSP_005776_2010_RED
ESP_012039_2010_RED
PSP_004497_2010_RED
Nili Fossae
PSP_008927_2010_RED
PSP_005354_2015_RED
Mawrth 0



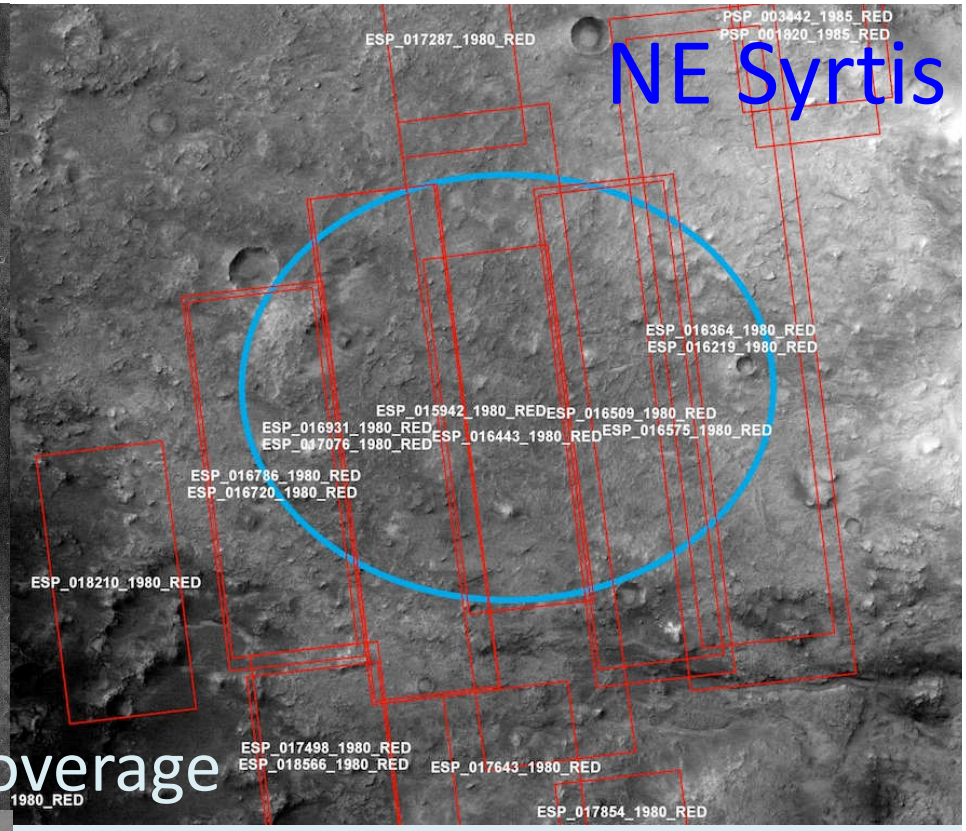

HiRISE Coverage



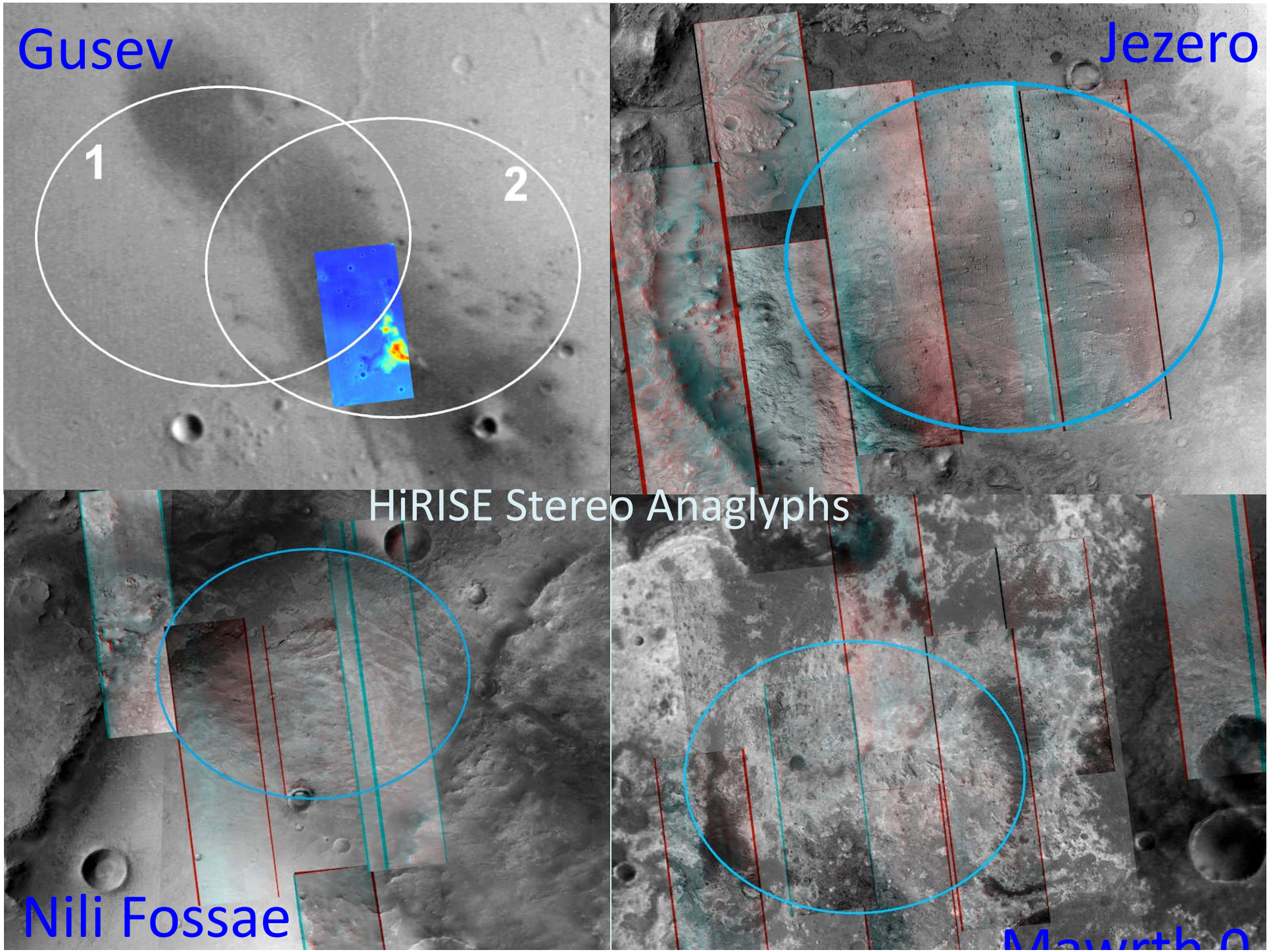
Gusev
1
2
Jezero
HiRISE Stereo Anaglyphs
Nili Fossae


E Margaritifer
Jezero
HiRISE Stereo Anaglyphs
Ismenius Cavus

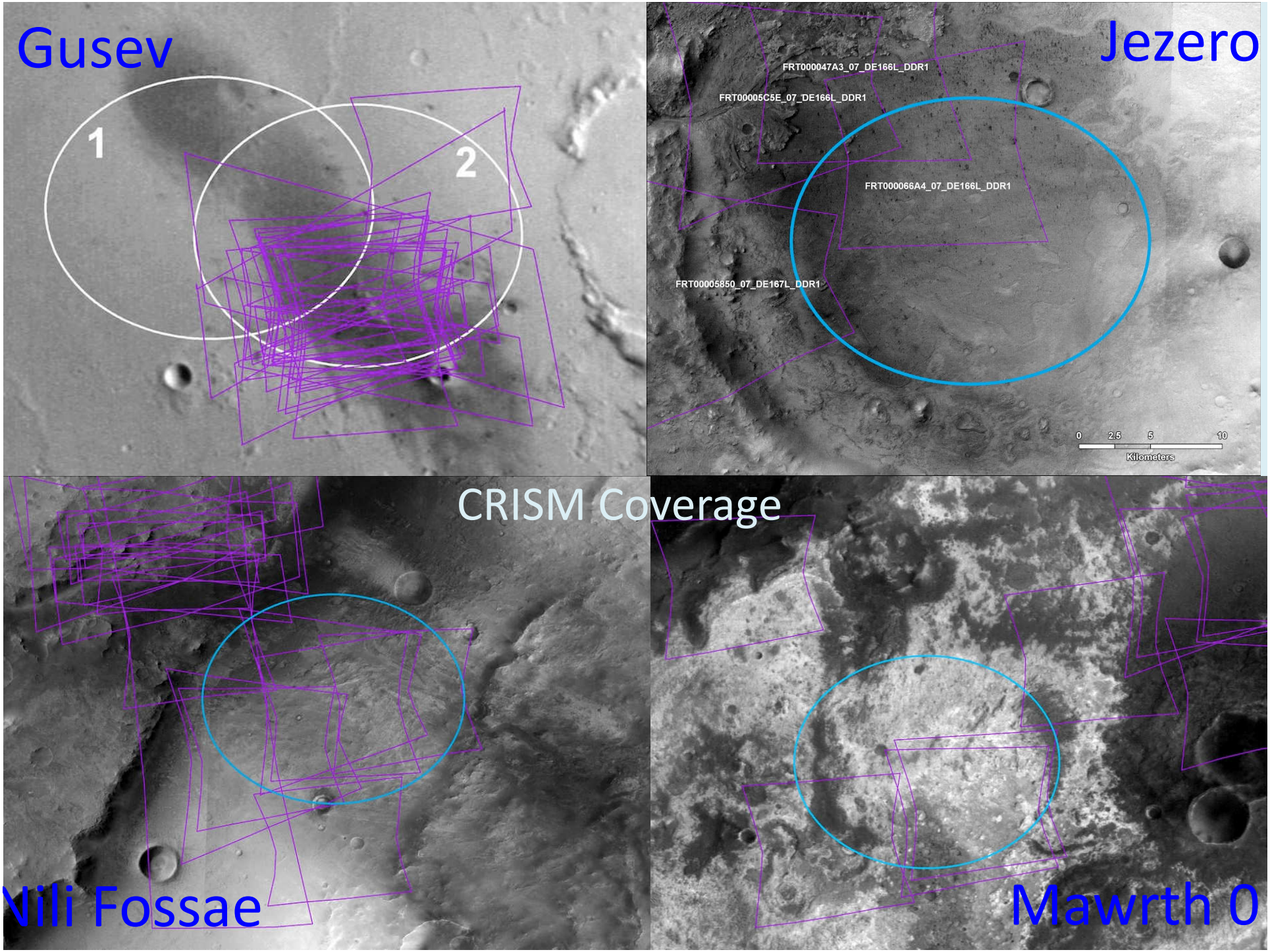
Gusev
1
2
Jezero
FRT000047A3_07_DE166L_DDR1
FRT00005C5E_07_DE166L_DDR1
FRT000066A4_07_DE166L_DDR1
FRT00005850_07_DE167L_DDR1
0 2.5 5 10
Kilometers
CRISM Coverage
Nili Fossae
Mawrth 0


E Margaritifer
NE Syrtis
CRISM Coverage
Ismenius Cavus